

DO NOT SCALE

NOTES:

1. THE HIGHWAY AUTHORITY IS CITY OF YORK COUNCIL.
2. ALL DIMENSIONS ARE IN METRES UNLESS OTHERWISE STATED.
3. DRAWING TO BE READ IN CONJUNCTION WITH WORKS DOCUMENT, PRE-CONSTRUCTION INFORMATION AND ALL OTHER SCHEME DOCUMENTS.
4. THE INFORMATION ON THE DRAWING IS BASED ON A SURVEY CARRIED OUT BY THE CITY OF YORK COUNCIL. NO CONTROL STATIONS ARE AVAILABLE FOR THIS SURVEY.
5. NO WORKS SHALL COMMENCE WITHIN THE EXISTING PUBLIC HIGHWAY UNTIL ALL NECESSARY AGREEMENTS ARE SIGNED.
6. DRAWINGS TO BE READ IN COLOUR.
7. ALL ROAD MARKINGS AND SIGNS SHALL BE IN ACCORDANCE WITH TSRGD 2016 AND SUBSEQUENT AMENDMENTS.

KEY:

- 1057 ROAD MARKING WITH DIAGRAM NO.
- RESIN BOUND CHROME GREEN COLOURED HIGH FRICTION SURFACING FOR ASL & CYCLE LANE. IN ACCORDANCE WITH CL. 924 MCHW.
- TEMPORARY PLANTER / TRAFFIC BARRIER TO CLOSE PARKING BAYS.
- TRAFFIC SIGN WITH DIAGRAM NO.
- NEW TRAFFIC SIGN POST.
- SIGN TO BE MOUNTED ON EXISTING TRAFFIC SIGN POST OR LIGHTING COLUMN.

MAJOR HAZARDS:

- HZ01 BURIED SERVICES
- HZ02 PEDESTRIAN OVER BRIDGE

THE HAZARDS NOTED ARE IN ADDITION TO THE NORMAL HAZARDS AND RISKS FACED BY A COMPETENT CONTRACTOR WHEN DEALING WITH HIGHWAYS WORKS.

CONTRACTOR TO REFER TO PRE-CONSTRUCTION INFORMATION FOR FURTHER INFORMATION.

REV	DATE	BY	DESCRIPTION	CHK	APP
P05	30/08/2020	JC	FIRST ISSUE - DETAIL DESIGN		TW
P04	02/07/2020	CD	ADDRESSED COMMENTS AS PER JR EMAIL REGARDING NARROW LANES		JP
P03	17/07/2020	DB	LIGHT SEGREGATION REMOVED. CHANGES AT TRAFFIC ISLANDS		JP
P02	14/07/2020	DB	AMENDED TO INCLUDE ADVISORY CYCLE LANES		JP
P01	18/06/2020	DB	FIRST ISSUE		JP

DRAWING STATUS: S2 - FOR INFORMATION

1ST FLOOR, LS1 HEADROW
UNIT 113 THE HEADROW
LEEDS
LS1 5JW, UK

T+ 44 (0) 113 320 9898
wsp.com

CLIENT:

DESIGNER:

SITE PROJECT: COVID-19 TRANSPORT RESTART AND RECOVERY

TITLE: YORK - POP-UP CYCLE LANES
A19 SHIPTON ROAD
GENERAL ARRANGEMENT
PAGE 1 OF 6

SCALE @ A1: 1:250	CHECKED: JP	APPROVED: -
PROJECT NO: 70065347	DESIGNED: DB	DRAWN: DB
	DATE: JULY 20	

DRAWING No: 70073583-WSP-GEN-ZZ-DR-CH-0001	REV: P05
---	-------------

© WSP UK Ltd

WORK IN PROGRESS




INSET 1



INSET 2



INSET 3



File: s:\uk\WSP\GROUP_COM\CENTRAL_DATA\PROJECTS\70073583-YORK_TRANSPORT_RESTART_AND_RECOVERY\03-WORK_CYCLE_ROUTING\A19_SHIPTON_ROAD\DOC_CADD\DRAWINGS\70073583-WSP-GEN-ZZ-DR-CH-0001_GENERAL_ARRANGEMENT_S2_P05.DWG, created on 30 August 2020, 13:56:02 by Weller, Thomas

This map is reproduced from Ordnance Survey material with the permission of Ordnance Survey on behalf of the Controller of Her Majesty's Stationery Office © Crown copyright. Unauthorised reproduction infringes Crown copyright and may lead to prosecution or civil proceedings. York City Council 10002018.2020

DRAFT - NOT FOR CONSTRUCTION

WORK IN PROGRESS

INSET 4

DO NOT SCALE

NOTES:

1. THE HIGHWAY AUTHORITY IS CITY OF YORK COUNCIL.
2. ALL DIMENSIONS ARE IN METRES UNLESS OTHERWISE STATED.
3. DRAWING TO BE READ IN CONJUNCTION WITH WORKS DOCUMENT, PRE-CONSTRUCTION INFORMATION AND ALL OTHER SCHEME DOCUMENTS.
4. THE INFORMATION ON THE DRAWING IS BASED ON A SURVEY CARRIED OUT BY THE CITY OF YORK COUNCIL. NO CONTROL STATIONS ARE AVAILABLE FOR THIS SURVEY.
5. NO WORKS SHALL COMMENCE WITHIN THE EXISTING PUBLIC HIGHWAY UNTIL ALL NECESSARY AGREEMENTS ARE SIGNED.
6. DRAWINGS TO BE READ IN COLOUR.
7. ALL ROAD MARKINGS AND SIGNS SHALL BE IN ACCORDANCE WITH TSRGD 2016 AND SUBSEQUENT AMENDMENTS.

KEY:

- 1057 ROAD MARKING WITH DIAGRAM NO.
- RESIN BOUND CHROME GREEN COLOURED HIGH FRICTION SURFACING FOR ASL & CYCLE LANE. IN ACCORDANCE WITH CL. 924 MCHW.
- TEMPORARY PLANTER / TRAFFIC BARRIER TO CLOSE PARKING BAYS.
- TRAFFIC SIGN WITH DIAGRAM NO.
- NEW TRAFFIC SIGN POST.
- SIGN TO BE MOUNTED ON EXISTING TRAFFIC SIGN POST OR LIGHTING COLUMN.

MAJOR HAZARDS:

- HZ01 BURIED SERVICES
- HZ02 PEDESTRIAN OVER BRIDGE

THE HAZARDS NOTED ARE IN ADDITION TO THE NORMAL HAZARDS AND RISKS FACED BY A COMPETENT CONTRACTOR WHEN DEALING WITH HIGHWAYS WORKS.

CONTRACTOR TO REFER TO PRE-CONSTRUCTION INFORMATION FOR FURTHER INFORMATION.

INSET 5

INSET 6

INSET 7

REV	DATE	BY	DESCRIPTION	CHK	APP
P05	30/08/2020	JC	FIRST ISSUE - DETAIL DESIGN	TW	
P04	02/07/2020	CD	ADDRESSED COMMENTS AS PER JR EMAIL REGARDING NARROW LANES	JP	
P03	17/07/2020	DB	LIGHT SEGREGATION REMOVED. CHANGES AT TRAFFIC ISLANDS	JP	
P02	14/07/2020	DB	AMENDED TO INCLUDE ADVISORY CYCLE LANES	JP	
P01	18/06/2020	DB	FIRST ISSUE	JP	

DRAWING STATUS: S2 - FOR INFORMATION



1ST FLOOR, LS1 HEADROW
UNIT 113 THE HEADROW
LEEDS
LS1 5JW, UK

T+ 44 (0) 113 320 9898
wsp.com

CLIENT: 

DESIGNER: 

SITE PROJECT: COVID-19 TRANSPORT RESTART AND RECOVERY

TITLE: YORK - POP-UP CYCLE LANES
A19 SHIPTON ROAD
GENERAL ARRANGEMENT
PAGE 2 OF 6

SCALE @ A1: 1:250	CHECKED: JP	APPROVED: -
PROJECT NO: 70065347	DESIGNED: DB	DRAWN: DB
		DATE: JULY 20

DRAWING No: 70073583-WSP-GEN-ZR-DR-CH-0001	REV: P05
--	----------

© WSP UK Ltd

DRAFT - NOT FOR CONSTRUCTION

File: \\s:\wsp\group_data\projects\70073583-YORK_TRANSPORT_RESTART_AND_RECOVERY\03-WP-CYCLE LANES A19 SHIPTON ROAD\DC_CAD\DWG\WSP-GEN-ZR-DR-CH-0001_GENERAL_ARRANGEMENT_S2_P05.DWG, printed on 29 August 2020, 11:55:54, by Walker, Thomas
 This map is reproduced from Ordnance Survey material with the permission of Ordnance Survey on behalf of the Controller of Her Majesty's Stationery Office © Crown copyright. Unauthorised reproduction infringes Crown copyright and may lead to prosecution or civil proceedings. York City Council 10002018.2020

File: s2_11k_WSPGROUP_COM/CENTRAL_DATA/PROJECTS/70073583-YORK_TRANSPORT_RESTART_AND_RECOVERY/03_WPCYCLE_ROUTES/A19_SHIPTON_ROAD/DC_CADDRAWINGS/70073583-WSP-GEN-ZZ-DR-CH-0001_GENERAL_ARRANGEMENT_S2_P03.DWG, created on 29 August 2020, 13:55:05, by Walker Thomas

WORK IN PROGRESS

INSET 8

DO NOT SCALE



NOTES:

1. THE HIGHWAY AUTHORITY IS CITY OF YORK COUNCIL.
2. ALL DIMENSIONS ARE IN METRES UNLESS OTHERWISE STATED.
3. DRAWING TO BE READ IN CONJUNCTION WITH WORKS DOCUMENT, PRE-CONSTRUCTION INFORMATION AND ALL OTHER SCHEME DOCUMENTS.
4. THE INFORMATION ON THE DRAWING IS BASED ON A SURVEY CARRIED OUT BY THE CITY OF YORK COUNCIL. NO CONTROL STATIONS ARE AVAILABLE FOR THIS SURVEY.
5. NO WORKS SHALL COMMENCE WITHIN THE EXISTING PUBLIC HIGHWAY UNTIL ALL NECESSARY AGREEMENTS ARE SIGNED.
6. DRAWINGS TO BE READ IN COLOUR.
7. ALL ROAD MARKINGS AND SIGNS SHALL BE IN ACCORDANCE WITH TSRGD 2016 AND SUBSEQUENT AMENDMENTS.

KEY:

-  1057 ROAD MARKING WITH DIAGRAM NO.
-  RESIN BOUND CHROME GREEN COLOURED HIGH FRICTION SURFACING FOR ASL & CYCLE LANE. IN ACCORDANCE WITH CL. 924 MCHW.
-  TEMPORARY PLANTER / TRAFFIC BARRIER TO CLOSE PARKING BAYS.
-  TRAFFIC SIGN WITH DIAGRAM NO.
-  NEW TRAFFIC SIGN POST.
-  SIGN TO BE MOUNTED ON EXISTING TRAFFIC SIGN POST OR LIGHTING COLUMN.

MAJOR HAZARDS:

-  HZ01 BURIED SERVICES
-  HZ02 PEDESTRIAN OVER BRIDGE

THE HAZARDS NOTED ARE IN ADDITION TO THE NORMAL HAZARDS AND RISKS FACED BY A COMPETENT CONTRACTOR WHEN DEALING WITH HIGHWAYS WORKS.

CONTRACTOR TO REFER TO PRE-CONSTRUCTION INFORMATION FOR FURTHER INFORMATION.

INSET 9

INSET 10

INSET 11

REV	DATE	BY	DESCRIPTION	CHK	APP
P05	30/08/2020	JC	FIRST ISSUE - DETAIL DESIGN	TW	
P04	02/07/2020	CD	ADDRESSED COMMENTS AS PER JR EMAIL REGARDING NARROW LANES	JP	
P03	17/07/2020	DB	LIGHT SEGREGATION REMOVED. CHANGES AT TRAFFIC ISLANDS	JP	
P02	14/07/2020	DB	AMENDED TO INCLUDE ADVISORY CYCLE LANES	JP	
P01	18/06/2020	DB	FIRST ISSUE	JP	

DRAWING STATUS: S2 - FOR INFORMATION



1ST FLOOR, LS1 HEADROW
 UNIT 113 THE HEADROW
 LEEDS
 LS1 5JW, UK

 T+ 44 (0) 113 320 9898
 wsp.com

CLIENT: 

DESIGNER: 

SITE PROJECT: COVID-19 TRANSPORT RESTART AND RECOVERY

TITLE: YORK - POP-UP CYCLE LANES
A19 SHIPTON ROAD
GENERAL ARRANGEMENT
PAGE 3 OF 6

SCALE @ A1: 1:250	CHECKED: JP	APPROVED: -
PROJECT NO: 70065347	DESIGNED: DB	DRAWN: DB
		DATE: JULY 20

DRAWING No: 70073583-WSP-GEN-ZZ-DR-CH-0001	REV: P05
--	----------

© WSP UK Ltd

DRAFT - NOT FOR CONSTRUCTION

This map is reproduced from Ordnance Survey material with the permission of Ordnance Survey on behalf of the Controller of Her Majesty's Stationery Office © Crown copyright. Unauthorised reproduction infringes Crown copyright and may lead to prosecution or civil proceedings. York City Council 10002018.2020

WORK IN PROGRESS







INSET 12

DO NOT SCALE



NOTES:

1. THE HIGHWAY AUTHORITY IS CITY OF YORK COUNCIL.
2. ALL DIMENSIONS ARE IN METRES UNLESS OTHERWISE STATED.
3. DRAWING TO BE READ IN CONJUNCTION WITH WORKS DOCUMENT, PRE-CONSTRUCTION INFORMATION AND ALL OTHER SCHEME DOCUMENTS.
4. THE INFORMATION ON THE DRAWING IS BASED ON A SURVEY CARRIED OUT BY THE CITY OF YORK COUNCIL. NO CONTROL STATIONS ARE AVAILABLE FOR THIS SURVEY.
5. NO WORKS SHALL COMMENCE WITHIN THE EXISTING PUBLIC HIGHWAY UNTIL ALL NECESSARY AGREEMENTS ARE SIGNED.
6. DRAWINGS TO BE READ IN COLOUR.
7. ALL ROAD MARKINGS AND SIGNS SHALL BE IN ACCORDANCE WITH TSRGD 2016 AND SUBSEQUENT AMENDMENTS.

KEY:

-  1057 ROAD MARKING WITH DIAGRAM NO.
-  RESIN BOUND CHROME GREEN COLOURED HIGH FRICTION SURFACING FOR ASL & CYCLE LANE. IN ACCORDANCE WITH CL. 924 MCHW.
-  TEMPORARY PLANTER / TRAFFIC BARRIER TO CLOSE PARKING BAYS.
-  TRAFFIC SIGN WITH DIAGRAM NO.
-  NEW TRAFFIC SIGN POST.
-  SIGN TO BE MOUNTED ON EXISTING TRAFFIC SIGN POST OR LIGHTING COLUMN.

MAJOR HAZARDS:

-  HZ01 BURIED SERVICES
-  HZ02 PEDESTRIAN OVER BRIDGE

THE HAZARDS NOTED ARE IN ADDITION TO THE NORMAL HAZARDS AND RISKS FACED BY A COMPETENT CONTRACTOR WHEN DEALING WITH HIGHWAYS WORKS.

CONTRACTOR TO REFER TO PRE-CONSTRUCTION INFORMATION FOR FURTHER INFORMATION.


INSET 13

INSET 14

INSET 15

REV	DATE	BY	DESCRIPTION	CHK	APP
P05	30/08/2020	JC	FIRST ISSUE - DETAIL DESIGN		TW
P04	02/07/2020	CD	ADDRESSED COMMENTS AS PER JR EMAIL REGARDING NARROW LANES		JP
P03	17/07/2020	DB	LIGHT SEGREGATION REMOVED. CHANGES AT TRAFFIC ISLANDS		JP
P02	14/07/2020	DB	AMENDED TO INCLUDE ADVISORY CYCLE LANES		JP
P01	18/06/2020	DB	FIRST ISSUE		JP

DRAWING STATUS: S2 - FOR INFORMATION



1ST FLOOR, LS1 HEADROW
UNIT 113 THE HEADROW
LEEDS
LS1 5JW, UK

T+ 44 (0) 113 320 9898
wsp.com

CLIENT: 

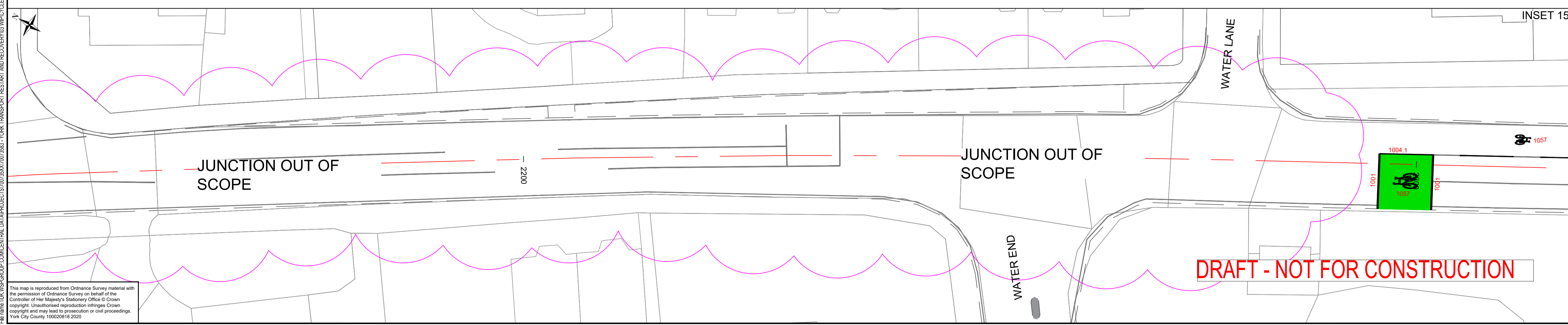
DESIGNER: 

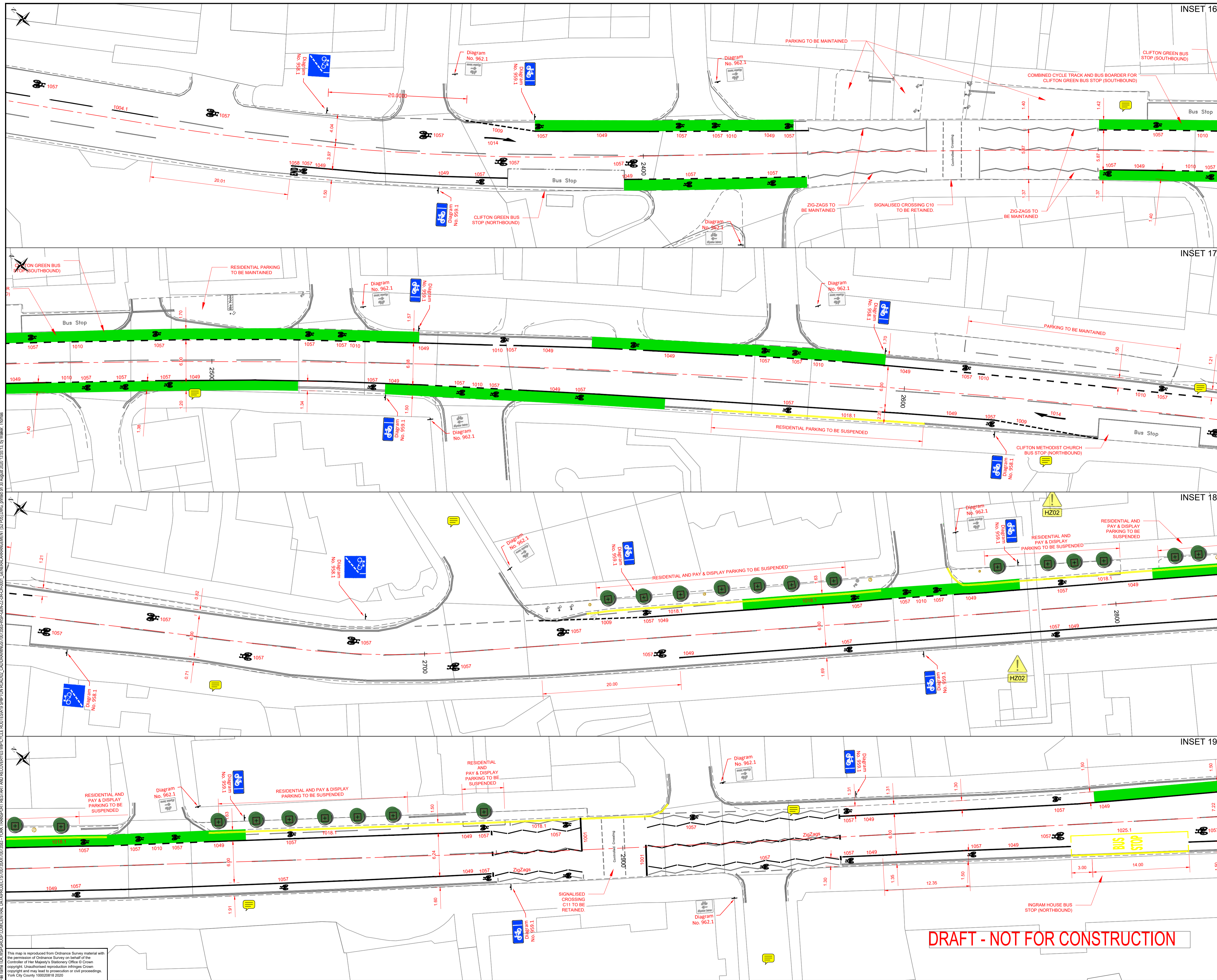
SITE PROJECT: COVID-19 TRANSPORT RESTART AND RECOVERY

TITLE: YORK - POP-UP CYCLE LANES
A19 SHIPTON ROAD
GENERAL ARRANGEMENT
PAGE 4 OF 6

SCALE @ A1: 1:250	CHECKED: JP	APPROVED: -
PROJECT NO: 70065347	DESIGNED: DB	DRAWN: DB
DATE: JULY 20		REV: P05
DRAWING NO: 70073583-WSP-GEN-ZR-DD-CH-0001		REV: P05
© WSP UK Ltd		

File: s2-wsp-group-central_data/projects/70073583-york_transport_restart_and_recovery/03-wp-cycle_routes/a19-shipton-road/02-cad/05-drawings/02-provision/02-general-arrangement_s2-provision.dwg, created on 29 August 2020, 13:55:05, by Walker, Thomas
 This map is reproduced from Ordnance Survey material with the permission of Ordnance Survey on behalf of the Controller of Her Majesty's Stationery Office © Crown copyright. Unauthorised reproduction infringes Crown copyright and may lead to prosecution or civil proceedings. York City Council 10002018.2020





INSET 16

INSET 17

INSET 18

INSET 19

DO NOT SCALE

- NOTES:**
1. THE HIGHWAY AUTHORITY IS CITY OF YORK COUNCIL.
 2. ALL DIMENSIONS ARE IN METRES UNLESS OTHERWISE STATED.
 3. DRAWING TO BE READ IN CONJUNCTION WITH WORKS DOCUMENT, PRE-CONSTRUCTION INFORMATION AND ALL OTHER SCHEME DOCUMENTS.
 4. THE INFORMATION ON THE DRAWING IS BASED ON A SURVEY CARRIED OUT BY THE CITY OF YORK COUNCIL. NO CONTROL STATIONS ARE AVAILABLE FOR THIS SURVEY.
 5. NO WORKS SHALL COMMENCE WITHIN THE EXISTING PUBLIC HIGHWAY UNTIL ALL NECESSARY AGREEMENTS ARE SIGNED.
 6. DRAWINGS TO BE READ IN COLOUR.
 7. ALL ROAD MARKINGS AND SIGNS SHALL BE IN ACCORDANCE WITH TSRGD 2016 AND SUBSEQUENT AMENDMENTS.

- KEY:**
- 1057 ROAD MARKING WITH DIAGRAM NO.
 - RESIN BOUND CHROME GREEN COLOURED HIGH FRICTION SURFACING FOR ASL & CYCLE LANE. IN ACCORDANCE WITH CL. 924 MCHW.
 - TEMPORARY PLANTER / TRAFFIC BARRIER TO CLOSE PARKING BAYS.
 - TRAFFIC SIGN WITH DIAGRAM NO.
 - NEW TRAFFIC SIGN POST.
 - SIGN TO BE MOUNTED ON EXISTING TRAFFIC SIGN POST OR LIGHTING COLUMN.

- MAJOR HAZARDS:**
- HZ01 BURIED SERVICES
 - HZ02 PEDESTRIAN OVER BRIDGE

THE HAZARDS NOTED ARE IN ADDITION TO THE NORMAL HAZARDS AND RISKS FACED BY A COMPETENT CONTRACTOR WHEN DEALING WITH HIGHWAYS WORKS.
CONTRACTOR TO REFER TO PRE-CONSTRUCTION INFORMATION FOR FURTHER INFORMATION.

REV	DATE	BY	DESCRIPTION	CHK	APP
P05	30/08/2020	JC	FIRST ISSUE - DETAIL DESIGN		TW
P04	02/07/2020	CD	ADDRESSED COMMENTS AS PER JR EMAIL REGARDING NARROW LANES		JP
P03	17/07/2020	DB	LIGHT SEGREGATION REMOVED. CHANGES AT TRAFFIC ISLANDS		JP
P02	14/07/2020	DB	AMENDED TO INCLUDE ADVISORY CYCLE LANES		JP
P01	18/06/2020	DB	FIRST ISSUE		JP

DRAWING STATUS: S2 - FOR INFORMATION

1ST FLOOR, L11 HEADROW
UNIT 113 THE HEADROW
LEEDS
LS1 5JW, UK

T+ 44 (0) 113 320 9898
wsp.com

CLIENT:

DESIGNER:

SITE PROJECT: COVID-19 TRANSPORT RESTART AND RECOVERY

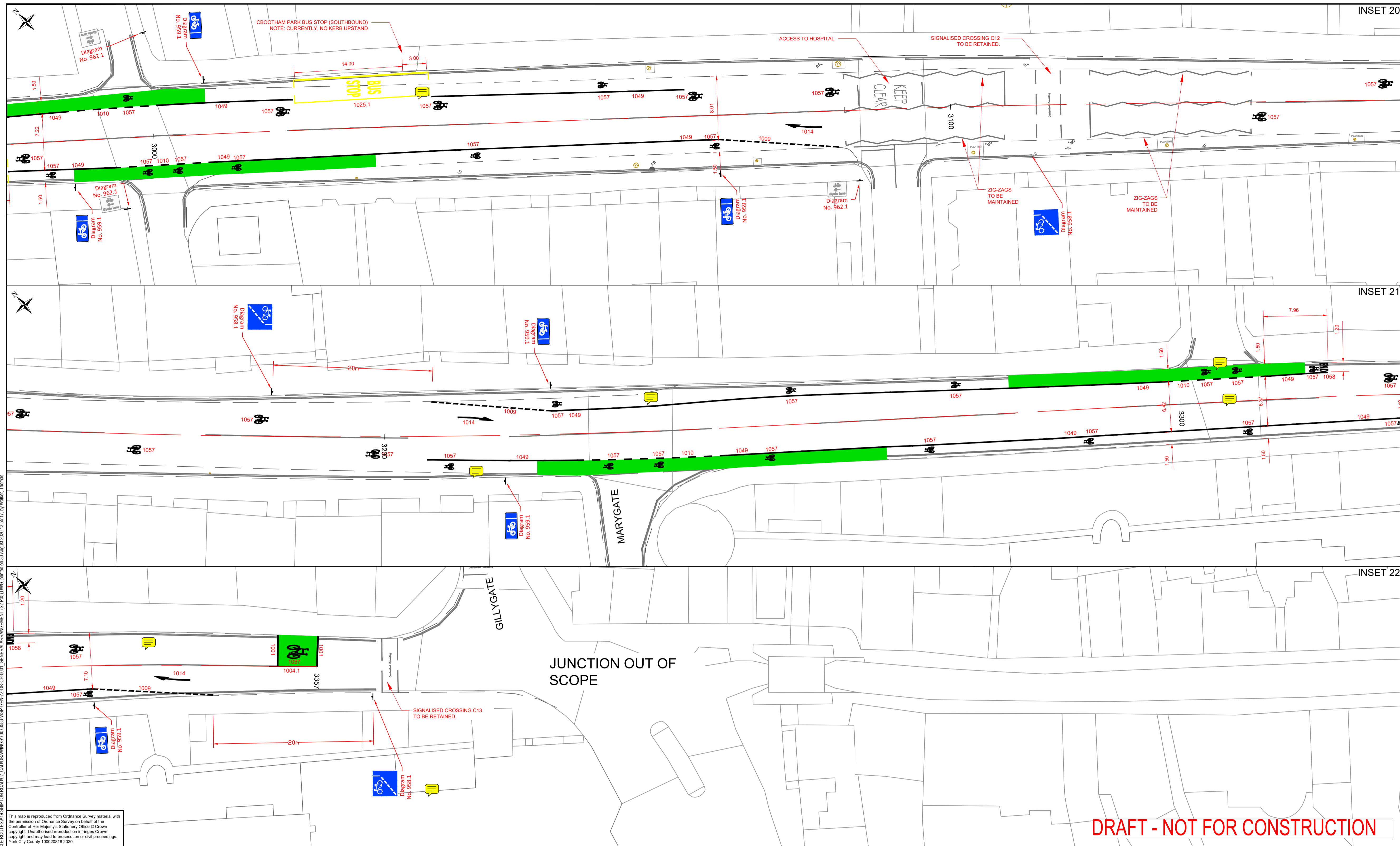
TITLE: YORK - POP-UP CYCLE LANES
A19 SHIPTON ROAD
GENERAL ARRANGEMENT
PAGE 5 OF 6

SCALE @ A1:	1:250	CHECKED:	JP	APPROVED:	
PROJECT NO:	70065347	DESIGNED:	DB	DATE:	JULY 20
DRAWING NO:	70073583-WSP-GEN-ZZ-DR-CH-0001	REV:			P05

© WSP UK Ltd

DRAFT - NOT FOR CONSTRUCTION

This map is reproduced from Ordnance Survey material with the permission of Ordnance Survey on behalf of the Controller of Her Majesty's Stationery Office to Crown copyright. Unauthorised reproduction infringes Crown copyright and may lead to prosecution or civil proceedings. York City Council 10002018.2020



DO NOT SCALE

- NOTES:**
1. THE HIGHWAY AUTHORITY IS CITY OF YORK COUNCIL.
 2. ALL DIMENSIONS ARE IN METRES UNLESS OTHERWISE STATED.
 3. DRAWING TO BE READ IN CONJUNCTION WITH WORKS DOCUMENT, PRE-CONSTRUCTION INFORMATION AND ALL OTHER SCHEME DOCUMENTS.
 4. THE INFORMATION ON THE DRAWING IS BASED ON A SURVEY CARRIED OUT BY THE CITY OF YORK COUNCIL. NO CONTROL STATIONS ARE AVAILABLE FOR THIS SURVEY.
 5. NO WORKS SHALL COMMENCE WITHIN THE EXISTING PUBLIC HIGHWAY UNTIL ALL NECESSARY AGREEMENTS ARE SIGNED.
 6. DRAWINGS TO BE READ IN COLOUR.
 7. ALL ROAD MARKINGS AND SIGNS SHALL BE IN ACCORDANCE WITH TSRGD 2016 AND SUBSEQUENT AMENDMENTS.

- KEY:**
- 1057 ROAD MARKING WITH DIAGRAM NO.
 - RESIN BOUND CHROME GREEN COLOURED HIGH FRICTION SURFACING FOR ASL & CYCLE LANE. IN ACCORDANCE WITH CL. 924 MCHW.
 - TEMPORARY PLANTER / TRAFFIC BARRIER TO CLOSE PARKING BAYS.
 - TRAFFIC SIGN WITH DIAGRAM NO.
 - NEW TRAFFIC SIGN POST.
 - SIGN TO BE MOUNTED ON EXISTING TRAFFIC SIGN POST OR LIGHTING COLUMN.

- MAJOR HAZARDS:**
- HZ01 BURIED SERVICES
 - HZ02 PEDESTRIAN OVER BRIDGE

THE HAZARDS NOTED ARE IN ADDITION TO THE NORMAL HAZARDS AND RISKS FACED BY A COMPETENT CONTRACTOR WHEN DEALING WITH HIGHWAYS WORKS.
CONTRACTOR TO REFER TO PRE-CONSTRUCTION INFORMATION FOR FURTHER INFORMATION.

REV	DATE	BY	DESCRIPTION	CHK	APP
P05	30/08/2020	JC	FIRST ISSUE - DETAIL DESIGN		TW
P04	02/07/2020	CD	ADDRESSED COMMENTS AS PER JR EMAIL REGARDING NARROW LANES		JP
P03	17/07/2020	DB	LIGHT SEGREGATION REMOVED. CHANGES AT TRAFFIC ISLANDS		JP
P02	14/07/2020	DB	AMENDED TO INCLUDE ADVISORY CYCLE LANES		JP
P01	18/06/2020	DB	FIRST ISSUE		JP

DRAWING STATUS: S2 - FOR INFORMATION

wsp

1ST FLOOR, L51 HEADROW
UNIT 113 THE HEADROW
LEEDS
LS1 5JW, UK

T+ 44 (0) 113 320 9898
wsp.com

CLIENT: **CITY OF YORK COUNCIL**

DESIGNER: **wsp**

SITE PROJECT: COVID-19 TRANSPORT RESTART AND RECOVERY

TITLE: YORK - POP-UP CYCLE LANES
A19 SHIPTON ROAD
GENERAL ARRANGEMENT
PAGE 6 OF 6

SCALE @ A1: 1:250	CHECKED: JP	APPROVED: -
PROJECT NO: 70065347	DESIGNED: DB	DRAWN: DB
		DATE: JULY 20

DRAWING NO: 70073583-WSP-GEN-ZZ-DR-CH-0001	REV: P05
--	----------

© WSP UK Ltd

File: area 116 WSP GROUP - CENTRAL - DATA PROJECTS 70073583 - YORK - TRANSPORT RESTART AND RECOVERY 03 WSP CYCLE ROUTES A19 SHIPTON ROAD 02 CAD 05 2020 13:58:17 by Walker, Thomas

This map is reproduced from Ordnance Survey material with the permission of Ordnance Survey on behalf of the Controller of Her Majesty's Stationery Office © Crown copyright. Unauthorised reproduction infringes Crown copyright and may lead to prosecution or civil proceedings. York City Council 100020818 2020

TSR&GD DIAGRAM NO	UNIT	QUANTITY
1001 (200MM WIDE)	M	29.28
1004.1 (100MM WIDE)	M	30.00
1009 (150MM WIDE)	M	58.16
1010 (150MM WIDE)	M	148.47
1014 RIGHT (4.5M LONG)	ITEM	5
1018.1 (75MM WIDE)	M	382.26
1025 (100MM WIDE)	M	25.60
1049 (150MM WIDE)	M	894.55
1057 LEFT (1215MM LONG)	ITEM	73
1057 LEFT (1780MM LONG)	ITEM	24
1057 LEFT (2750MM LONG)	ITEM	2
BUS STOP CLEARWAY LINE (200MM WIDE)	M	33.18
WHITE TEXT (1035MM HIGH)	ITEM	6
YELLOW TEXT (1600MM HIGH)	ITEM	14
ZIG-ZAG	ITEM	57
ZIG-ZAG END MARK	ITEM	6

DRAFT - NOT FOR CONSTRUCTION